




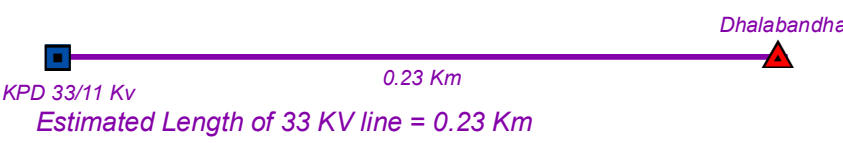



Plate : NGH 3a	
CESU	
Proposed alignment of 33KV line under Infrastructure Development Plan	
KPD 33/11 - Dhalabandha	
	 Meters
	 Existing location of 132/33 KV s/s or Tapping location on existing 33 KV line  Proposed location of 33/11 KV s/s  Proposed Power Line
 KPD 33/11 Kv 0.23 Km Dhalabandha Estimated Length of 33 KV line = 0.23 Km	
Prepared by:  SPARC Spatial Planning & Analysis Research Centre Pvt. Ltd. E/11, Infocity, Patia, Bhubaneswar	